
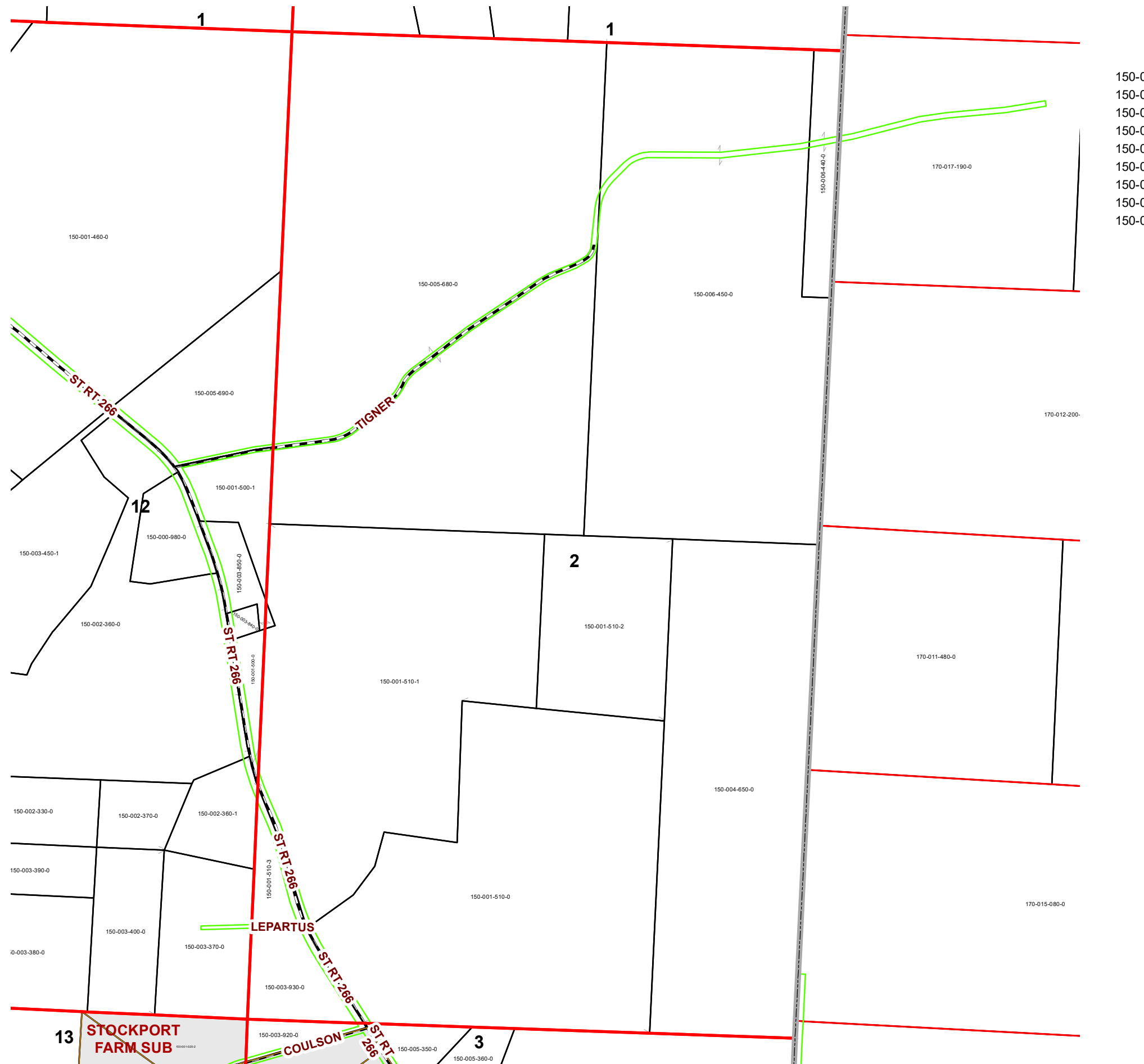


PENN TOWNSHIP FRACTION 2 R 12 TWP 9 MORGAN COUNTY, OHIO

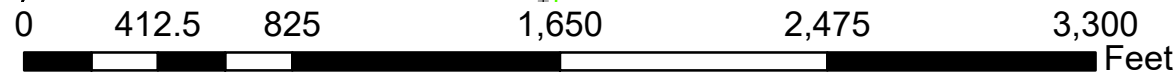
PIN	Owner	LegalDescr	Acres	VOL	PAGE	Survey_Ref
150-001-510-2	COOLEY GARY D & ORLETA MTOD G	R11 T09 S02 SD9 SURV	13.92	OR231	5315	PEN-0078.pdf
150-001-510-1	COOLEY GARY D & ORLETA MTOD G	R11 T09 S02 SD 8 SUR	57.27	OR231	5315	PEN-0078.pdf
150-001-510-3	FISHER DAVID G & KELLY A	R11 T09 S00 SD 10 FR	2.85	OR231	121	NoSurvey.pdf
150-003-930-0	HALL CORY C	R11 T09 S00 FR 2 SD 7	5.28	OR231	2978	NoSurvey.pdf
150-001-510-0	HOOK JOHN	R12 T09 S00 FR 2 SD 4-	58.06	OR225	557	PEN-0084.pdf
150-004-650-0	REED JOHN D & PAMELA P	R11 T09 S00 FR 2 SD 6	50	OR53	675	NoSurvey.pdf
150-006-440-0	SMITH JAMES H & JANE A	R11 T09 S00 FR 2 SD 1	5	OR27	768	NoSurvey.pdf
150-006-450-0	SMITH JAMES H & JANE A	R11 T09 S00 FR 2 SD 2	75	OR27	768	NoSurvey.pdf
150-005-680-0	TIGNER DALE E & SANDI	R11 T09 S00 FR 2 SD 3	107.53	D.V 205	112	NoSurvey.pdf



Boundaries			
	Hydro		Section
	Roads		Lot
	County		Township
	Parcel		ROW



Source: Morgan County Engineer's Office
 Author: Marcia Wolfe
 Date: 12/31/20



Disclaimer: The information that these maps contains is for reference purposes only. Please bring any errors to the attention of the Engineer's Office staff. Thank you